



**Magna Bay
Zoning Bylaw No. 800
Schedule B Zoning Maps**

**Blake Point
F 2510**

- Zoning Boundary
- Parcel Boundary
- CSRD Mapsheets
- Rivers & Streams
- Lake
- GC - General Commercial
- IG - Industrial Gravel Processing
- IS - Special Industrial
- P - Public & Institutional
- RS - Residential
- MSR - Multi Single Family Residential
- CD1 - Comprehensive Development
- CR - Country Residential
- R - Rural
- A - Agriculture

Magna Bay Zoning Bylaw No. 800
Adopted October 16, 2003
Bylaw No.800-14 August 16, 2012
Bylaw No.800-19 February 20, 2014

**Unofficial Maps
For Reference Only**

CSRD Mapsheets

2609	2610	2611
2509	2510	

Mapsheet 1 of 5

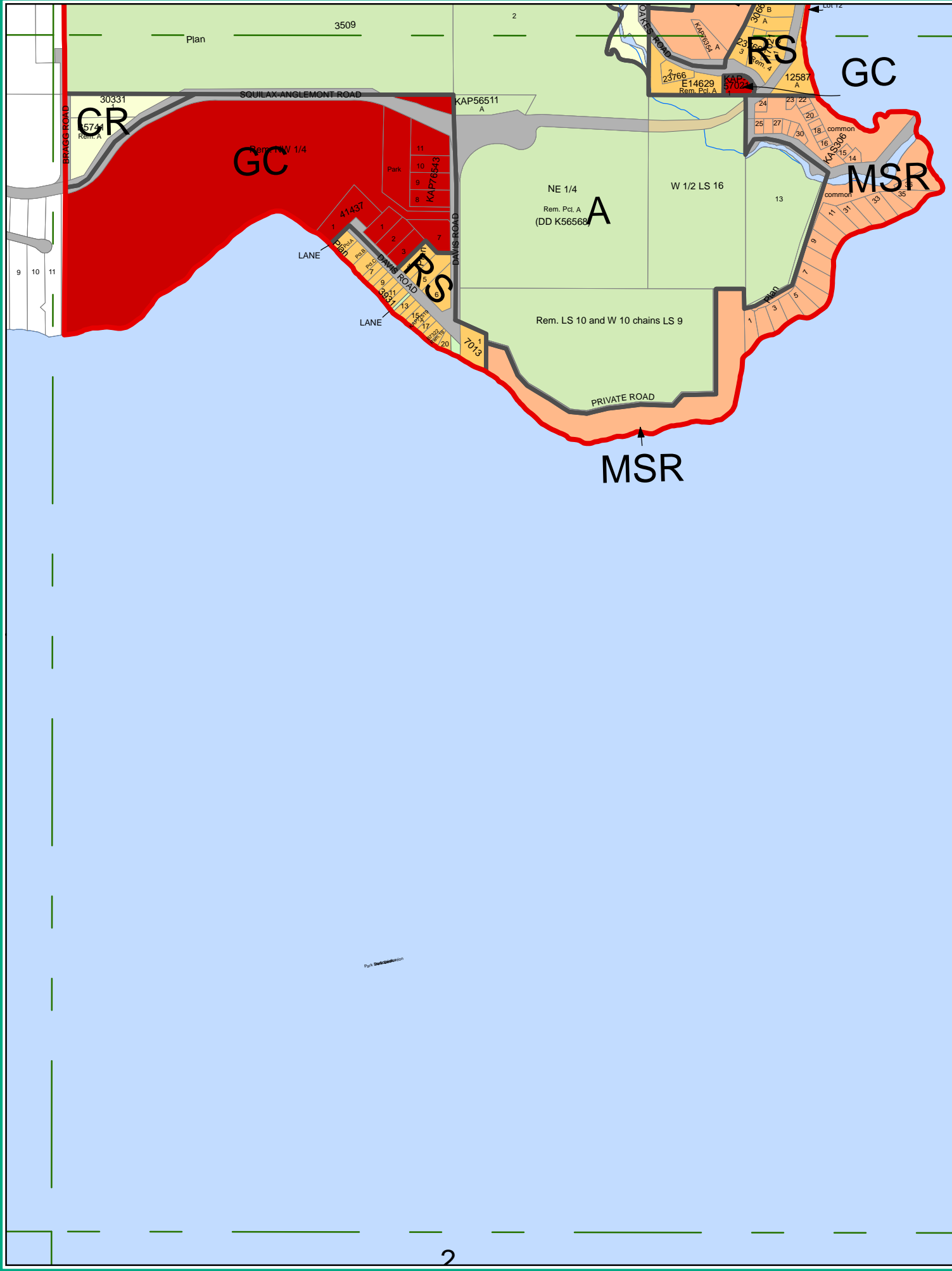
Nad 83 CNT Datum
UTM Zone 11 Projection



Scale 1:10,000

Prepared by: GIS Department Staff
Columbia Shuswap Regional District
781 Marine Park Dr NE, Salmon Arm, BC V1E 4P1
Date: 2014-Feb-20
File: Mapbook_Zoning_AreaF_800_Magna_11x17

The information on this map was compiled by the CSRD for regulatory and internal reference purposes only. No representation or warranty is made as to the accuracy of the information.



Zoning Bylaw 800 -- F -- Blake Point
2510



**Magna Bay
Zoning Bylaw No. 800
Schedule B Zoning Maps**

Magna Bay
F 2610

- Zoning Boundary
- Parcel Boundary
- CSRD Mapsheets
- Rivers & Streams
- Lake

- GC - General Commercial
- IG - Industrial Gravel Processing
- IS - Special Industrial
- P - Public & Institutional
- RS - Residential
- MSR - Multi Single Family Residential
- CD1 - Comprehensive Development
- CR - Country Residential
- R - Rural
- A - Agriculture

Magna Bay Zoning Bylaw No. 800
Adopted October 16, 2003
Bylaw No.800-14 August 16, 2012
Bylaw No.800-19 February 20, 2014

Unofficial Maps
For Reference Only

CSRD Mapsheets

2709	2710	2711
2609	2610	2611
2509	2510	

Mapsheet 2 of 5

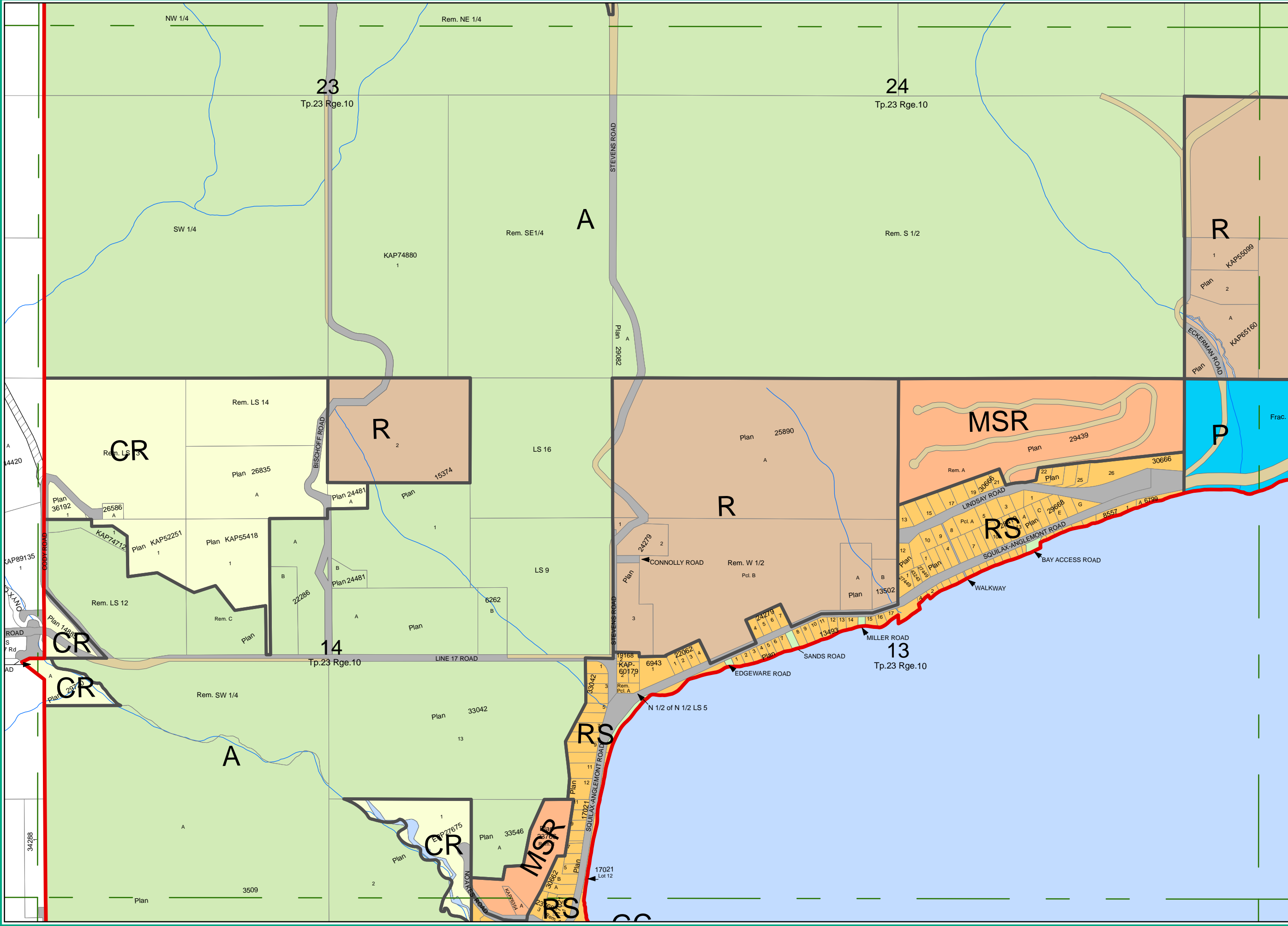
Nad 83 CNT Datum
UTM Zone 11 Projection



Scale 1:10,000

Prepared by: GIS Department Staff
Columbia Shuswap Regional District
781 Marine Park Dr NE, Salmon Arm, BC V1E 4P1
Date: 2014-Feb-20
File: Mapbook_Zoning_AreaF_800_Magna_11x17

The information on this map was compiled by the CSRD for regulatory and internal reference purposes only. No representation or warranty is made as to the accuracy of the information.



Zoning Bylaw 800 -- F -- Magna Bay
2610



**Magna Bay
Zoning Bylaw No. 800
Schedule B Zoning Maps**

**Ross Creek
F 2611**

- Zoning Boundary
- Parcel Boundary
- CSRD Mapsheets
- Rivers & Streams
- Lake
- GC - General Commercial
- IG - Industrial Gravel Processing
- IS - Special Industrial
- P - Public & Institutional
- RS - Residential
- MSR - Multi Single Family Residential
- CD1 - Comprehensive Development
- CR - Country Residential
- R - Rural
- A - Agriculture

Magna Bay Zoning Bylaw No. 800
Adopted October 16, 2003
Bylaw No.800-14 August 16, 2012
Bylaw No.800-19 February 20, 2014

**Unofficial Maps
For Reference Only**

CSRD Mapsheets

2710	2711	2712
2610	2611	2612
2510		

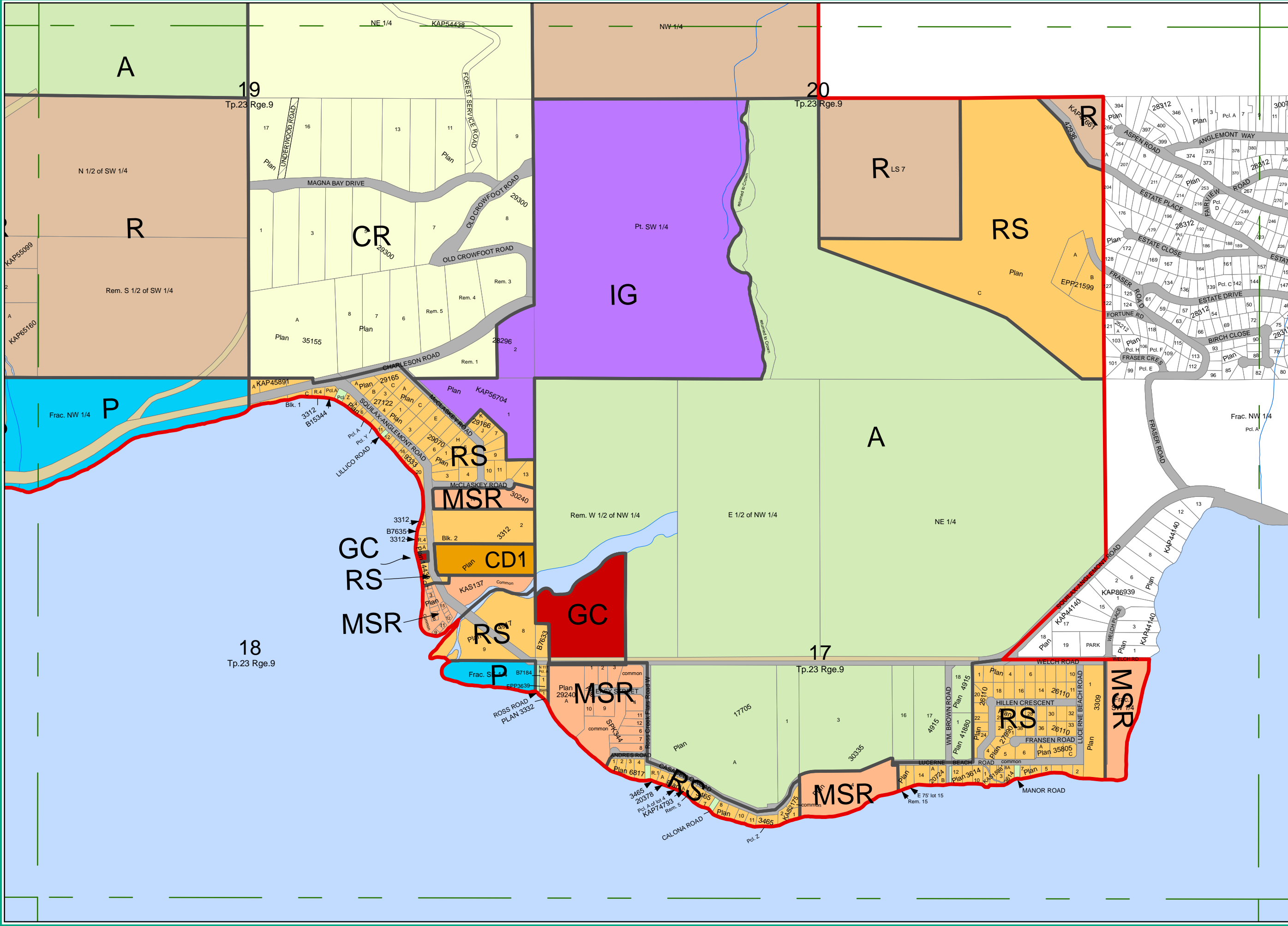
Mapsheet 3 of 5

Nad 83 CNT Datum
UTM Zone 11 Projection

Scale 1:10,000

Prepared by: GIS Department Staff
Columbia Shuswap Regional District
781 Marine Park Dr NE, Salmon Arm, BC V1E 4P1
Date: 2014-Feb-20
File: Mapbook_Zoning_AreaF_800_Magna_11x17

The information on this map was compiled by the CSRD for regulatory and internal reference purposes only. No representation or warranty is made as to the accuracy of the information.



Zoning Bylaw 800 -- F -- Ross Creek
2611



Magna Bay Zoning Bylaw No. 800

Schedule B Zoning Maps

Bishoff Creek F 2710

- Zoning Boundary
- Parcel Boundary
- CSRD Mapsheets
- Rivers & Streams
- Lake

- GC - General Commercial
- IG - Industrial Gravel Processing
- IS - Special Industrial
- P - Public & Institutional
- RS - Residential
- MSR - Multi Single Family Residential
- CD1 - Comprehensive Development
- CR - Country Residential
- R - Rural
- A - Agriculture

Magna Bay Zoning Bylaw No. 800
 Adopted October 16, 2003
 Bylaw No.800-14 August 16, 2012
 Bylaw No.800-19 February 20, 2014

Unofficial Maps
 For Reference Only

CSRD Mapsheets

2709	2710	2711
2609	2610	2611

Mapsheet 4 of 5

Nad 83 CNT Datum
 UTM Zone 11 Projection



Scale 1:10,000

Prepared by: GIS Department Staff
 Columbia Shuswap Regional District
 781 Marine Park Dr NE, Salmon Arm, BC V1E 4P1
 Date: 2014-Feb-20
 File: Mapbook_Zoning_AreaF_800_Magna_11x17

The information on this map was compiled by the CSRD for regulatory and internal reference purposes only. No representation or warranty is made as to the accuracy of the information.

Zoning Bylaw 800 -- F -- Bishoff Creek 2710

26
 Tp.23 Rge.10

25
 Tp.23 Rge.10

A

R

A

NW 1/4

Plan 1

2

3

Plan 1

KAP53459

KAP57581

BISCHOFF ROAD

Rem. NE 1/4

NW 1/4

NE 1/4



Magna Bay Zoning Bylaw No. 800

Schedule B Zoning Maps

Ross Creek North
F 2711

- Zoning Boundary
- Parcel Boundary
- CSRD Mapsheets
- Rivers & Streams
- Lake
- GC - General Commercial
- IG - Industrial Gravel Processing
- IS - Special Industrial
- P - Public & Institutional
- RS - Residential
- MSR - Multi Single Family Residential
- CD1 - Comprehensive Development
- CR - Country Residential
- R - Rural
- A - Agriculture

Magna Bay Zoning Bylaw No. 800
Adopted October 16, 2003
Bylaw No.800-14 August 16, 2012
Bylaw No.800-19 February 20, 2014

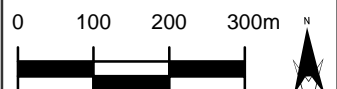
**Unofficial Maps
For Reference Only**

CSRD Mapsheets

2710	2711	2712
2610	2611	2612

Mapsheet 5 of 5

Nad 83 CNT Datum
UTM Zone 11 Projection



Scale 1:10,000

Prepared by: GIS Department Staff
Columbia Shuswap Regional District
781 Marine Park Dr NE, Salmon Arm, BC V1E 4P1
Date: 2014-Feb-20
File: Mapbook_Zoning_AreaF_800_Magna_11x17

The information on this map was compiled by the CSRD for regulatory and internal reference purposes only. No representation or warranty is made as to the accuracy of the information.

Zoning Bylaw 800 -- F -- Ross Creek North 2711

